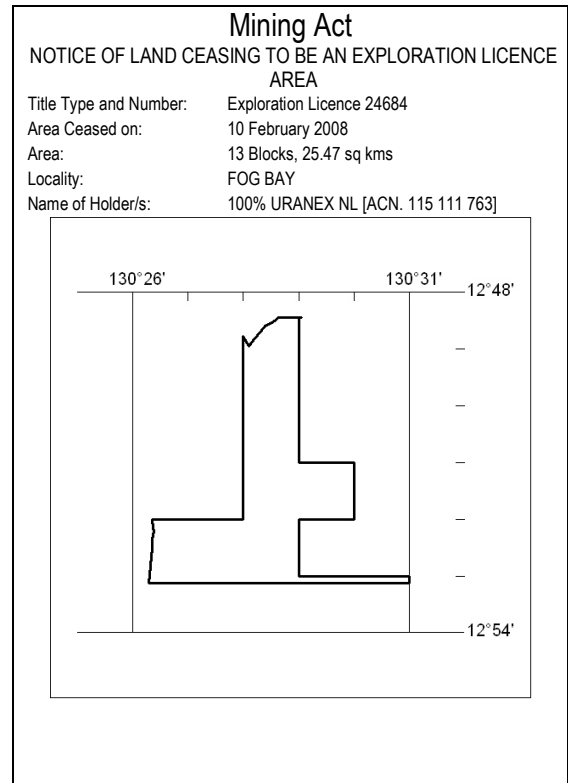
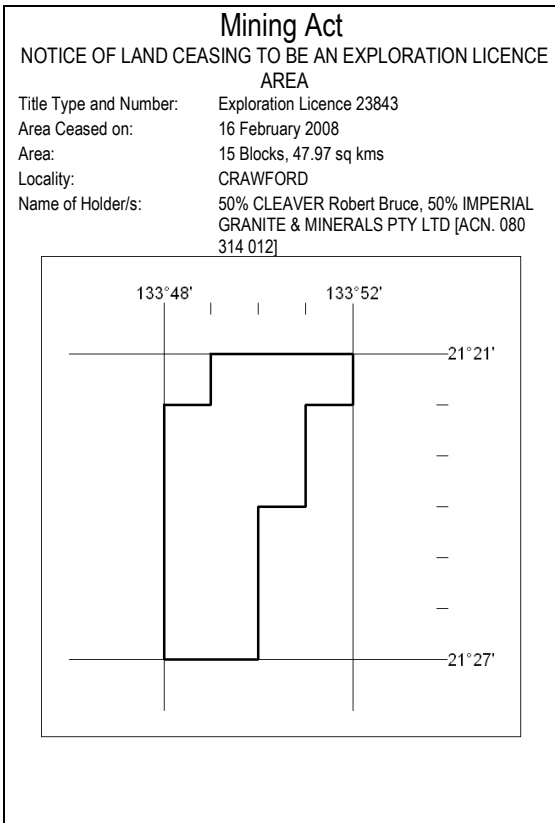


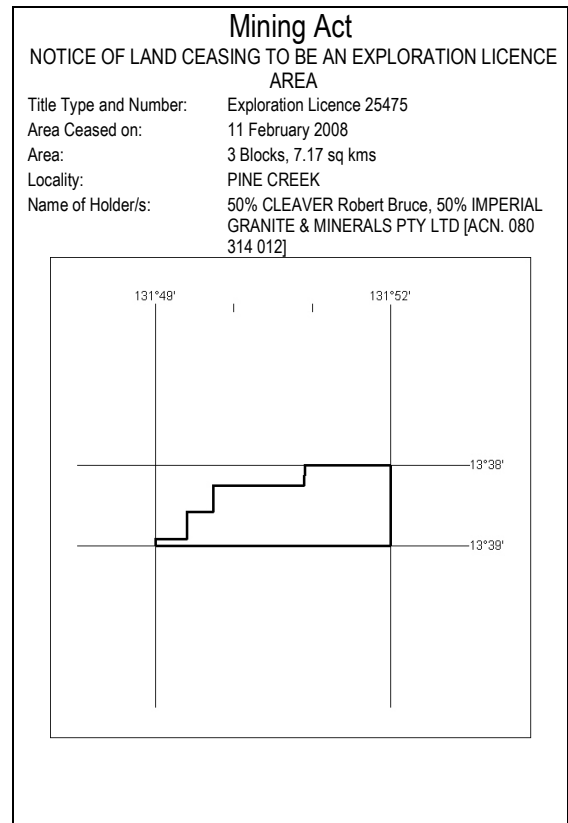
104/08



106/08



105/08



107/08

**MN08/08**

**DARWIN**

**20 February 2008**

**Mining Act**

**NOTICE OF LAND CEASING TO BE AN EXPLORATION LICENCE AREA**

Title Type and Number: Exploration Licence 25476  
 Area Ceased on: 11 February 2008  
 Area: 1 Block, 3.34 sq kms  
 Locality: PINE CREEK  
 Name of Holder/s: 50% CLEAVER Robert Bruce, 50% IMPERIAL GRANITE & MINERALS PTY LTD [ACN. 080 314 012]

108/08

**Mining Act**

**NOTICE OF GRANT OF AN EXPLORATION LICENCE**

Title Type and Number: Exploration Licence 26033  
 Granted: 13 February 2008, for a period of 6 Years  
 Area: 1 Block, 0.98 sq kms  
 Locality: TENNANT CREEK  
 Name of Holder/s: 100% WESTGOLD RESOURCES LIMITED\* [ACN. 009 260 306]

Area granted depicted above. Excluding therefrom all land that is subject of a mining tenement, or an application for a mining tenement made before the application for the grant of this licence, and excluding all land the subject of a reservation from occupation under the *Mining Act* and all land vested in the Commonwealth of Australia.

110/08

**Mining Act**

**NOTICE OF GRANT OF AN EXPLORATION LICENCE**

Title Type and Number: Exploration Licence 25958  
 Granted: 14 February 2008, for a period of 6 Years  
 Area: 475 Blocks, 1546.00 sq kms  
 Locality: DUNMARRA  
 Name of Holder/s: 100% BEETALOO URANIUM PTY LIMITED [ACN. 010 117 601]

Area granted depicted above. Excluding therefrom all land that is subject of a mining tenement, or an application for a mining tenement made before the application for the grant of this licence, and excluding all land the subject of a reservation from occupation under the *Mining Act* and all land vested in the Commonwealth of Australia.

109/08

**Mining Act**

**NOTICE OF GRANT OF AN EXPLORATION LICENCE**

Title Type and Number: Exploration Licence 26047  
 Granted: 15 February 2008, for a period of 6 Years  
 Area: 4 Blocks, 12.63 sq kms  
 Locality: QUARTZ  
 Name of Holder/s: 100% NEWERA URANIUM LIMITED [ACN. 118 554 359]

Area granted depicted above. Excluding therefrom all land that is subject of a mining tenement, or an application for a mining tenement made before the application for the grant of this licence, and excluding all land the subject of a reservation from occupation under the *Mining Act* and all land vested in the Commonwealth of Australia.

111/08

**Mining Act**

**NOTICE OF GRANT OF AN EXPLORATION LICENCE**

Title Type and Number: Exploration Licence 26100  
 Granted: 13 February 2008, for a period of 5 Years  
 Area: 158 Blocks, 496.30 sq kms  
 Locality: HANLON  
 Name of Holder/s: 100% SPINIFEX URANIUM PTY LTD [ACN. 125 036 491]

Area granted depicted above. Excluding therefrom all land that is subject of a mining tenement, or an application for a mining tenement made before the application for the grant of this licence, and excluding all land the subject of a reservation from occupation under the *Mining Act* and all land vested in the Commonwealth of Australia.

112/08

**Mining Act**

**NOTICE OF GRANT OF AN EXPLORATION LICENCE**

Title Type and Number: Exploration Licence 26122  
 Granted: 13 February 2008, for a period of 6 Years  
 Area: 498 Blocks, 1508.00 sq kms  
 Locality: NUMAGALONG  
 Name of Holder/s: 100% BRALICH HOLDINGS PTY LTD [ACN. 060 990 632]

Area granted depicted above. Excluding therefrom all land that is subject of a mining tenement, or an application for a mining tenement made before the application for the grant of this licence, and excluding all land the subject of a reservation from occupation under the *Mining Act* and all land vested in the Commonwealth of Australia.

114/08

**Mining Act**

**NOTICE OF GRANT OF AN EXPLORATION LICENCE**

Title Type and Number: Exploration Licence 26118  
 Granted: 11 February 2008, for a period of 6 Years  
 Area: 1 Block, 0.46 sq kms  
 Locality: NOONAMAH  
 Name of Holder/s: 100% ARNHEM RESOURCES PTY LTD [ACN. 112 776 360]

Area granted depicted above. Excluding therefrom all land that is subject of a mining tenement, or an application for a mining tenement made before the application for the grant of this licence, and excluding all land the subject of a reservation from occupation under the *Mining Act* and all land vested in the Commonwealth of Australia.

113/08

**Mining Act**

**NOTICE OF GRANT OF AN EXPLORATION LICENCE**

Title Type and Number: Exploration Licence 26183  
 Granted: 13 February 2008, for a period of 6 Years  
 Area: 55 Blocks, 180.40 sq kms  
 Locality: KILGOUR  
 Name of Holder/s: 100% CASTILE RESOURCES PTY LTD [ACN. 124 314 085]

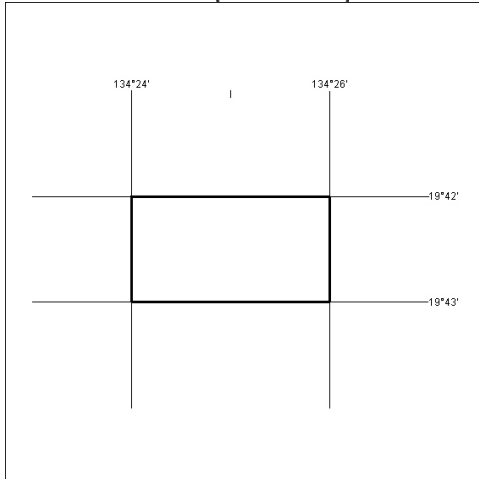
Area granted depicted above. Excluding therefrom all land that is subject of a mining tenement, or an application for a mining tenement made before the application for the grant of this licence, and excluding all land the subject of a reservation from occupation under the *Mining Act* and all land vested in the Commonwealth of Australia.

115/08

## Mining Act

### NOTICE OF GRANT OF AN EXPLORATION LICENCE

Title Type and Number: Exploration Licence 26221  
 Granted: 14 February 2008, for a period of 6 Years  
 Area: 2 Blocks, 6.47 sq kms  
 Locality: TENNANT CREEK  
 Name of Holder/s: 100% TRUSCOTT MINING CORPORATION LTD [ACN. 116 420 378]



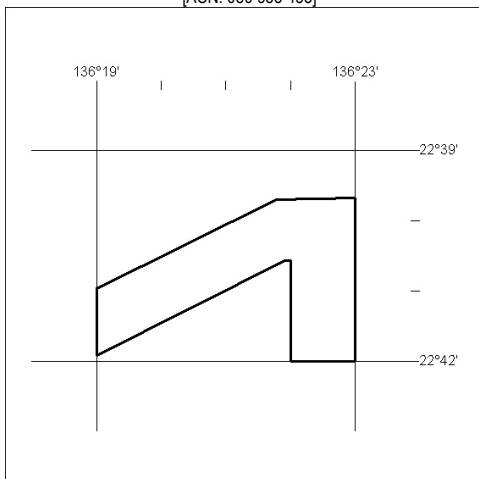
Area granted depicted above. Excluding therefrom all land that is subject of a mining tenement, or an application for a mining tenement made before the application for the grant of this licence, and excluding all land the subject of a reservation from occupation under the *Mining Act* and all land vested in the Commonwealth of Australia.

116/08

## Mining Act

### NOTICE OF GRANT OF AN EXPLORATION LICENCE

Title Type and Number: Exploration Licence 26231  
 Granted: 15 February 2008, for a period of 6 Years  
 Area: 9 Blocks, 16.20 sq kms  
 Locality: JERVOIS RANGE  
 Name of Holder/s: 100% ARAFURA RESOURCES LIMITED [ACN. 080 933 455]



Area granted depicted above. Excluding therefrom all land that is subject of a mining tenement, or an application for a mining tenement made before the application for the grant of this licence, and excluding all land the subject of a reservation from occupation under the *Mining Act* and all land vested in the Commonwealth of Australia.

117/08